

NOTTINGHAM CITY COUNCIL
HIGHWAYS ACT 1980 – GATING ORDER

NOTTINGHAM CITY COUNCIL (HOVENDEN GARDENS, HYSON GREEN
NOTTINGHAM) GATING ORDER 2012 (GO 5010)


The Nottingham City Council in exercise of its power under section 129A of the Highways Act 1980 ("the Act") and being satisfied that the conditions set out in section 129A(3) of the Act have been met hereby makes the following order:-

1. This order shall come into force for all purposes on the 27th day of February 2012 and may be cited as "Nottingham City Council (Hovenden Gardens, Hyson Green, Nottingham) Gating Order 2012".
2. Save as provided in paragraph 4 below, no person shall proceed on foot, pedal cycle, horse or in vehicle or cause any animal to proceed in the public right of way over the highway described in Schedule 1 hereof ("the Highway") shown by the cross hatched area within the solid black border between points (A) and (B) on the Map attached to this Order ("the Order Map") during the times specified in Schedule 2 hereof.
3. A barrier or barriers may be installed for the purpose of enforcing the restrictions provided for in this order and the contact details of the persons who are respectively responsible for maintaining and operating the barriers are given at Schedules 3 and 4 hereof.
4. Nothing in paragraph 2 shall apply to the following:-
 - (a) The personnel of the Ambulance/National Health Services, Fire and Rescue Services or Police Authority proceeding in the Highway;
 - (b) Occupiers of premises and the invitees and licensees of occupiers of premises adjoining or adjacent to the Highway who require access to or egress from such premises;
 - (c) Persons carrying out any of the following operations if the vehicle being used in relation to such operations cannot be conveniently used for such purpose in any other highway:
 - (i) building, industrial or demolition;
 - (ii) the inspection, maintenance, improvement or repair of the Highway;
 - (iii) persons carrying out any works for the laying, erection, alteration or repair of any sewer, main, pipe or apparatus in, on, under or adjacent to the Highway in connection with the supply of gas, water, electricity or electronic communications as defined in Schedule 3 of the Communications Act 2003.

- (d) The service for the collection of refuse or other items from premises adjacent to or adjoining the Highway.
5. The alternative route which is available for use to pedestrians during the hours of operation of this gating order is described in Schedule 5 hereof and shown by the dashed black line between points (A) and (B) on the Order Map.

GIVEN UNDER
THE COMMON SEAL of
NOTTINGHAM CITY COUNCIL
This 20th day of February 2012


AUTHORISED SIGNATORY



AREA 4, Arboretum, Berridge,
Radford & Park
Arboretum Ward
24th November 2011
Minute No. 25

NOTTINGHAM CITY COUNCIL
HIGHWAYS ACT 1980 - GATING ORDER

NOTTINGHAM CITY COUNCIL (HOVENDEN GARDENS, HYSON GREEN
NOTTINGHAM) GATING ORDER 2012 (GO 5010)

SCHEDULE 1

THE HIGHWAY

The section of footpath running from SK 5552 4122 to SK 5552 4122 comprising a total distance of 7 metres as shown on the Order Map by the crossed hatched area within the solid black border.

SCHEDULE 2

HOURS OF OPERATION

All times on all days

SCHEDULE 3

MAINTENANCE OF BARRIER(S)

The Team Leader of the Highways Maintenance Section of Nottingham City Council at Humber Building, East Croft Depot, London Road Nottingham, NG1 5NT telephone number 0115 9152100

SCHEDULE 4

OPERATION OF BARRIER(S)

The Director of Community Protection of Nottingham City Council at Central Police Station, North Church Street, Nottingham, NG2 3AH telephone number 0115 9670999 extension 5514 or 5517.

SCHEDULE 5

ALTERNATIVE ROUTE

The alternative route available will from point (A), continue north for 41 metres, then turn right towards Birkin Avenue, then turn right onto Birkin Avenue, continue along Birkin Avenue for a distance of 54 metres, and then turn right on to the footpath and continue along the footpath to point (B) comprising a total distance of 160 metres as shown on the Order Map by a dashed black line.

455480

455580

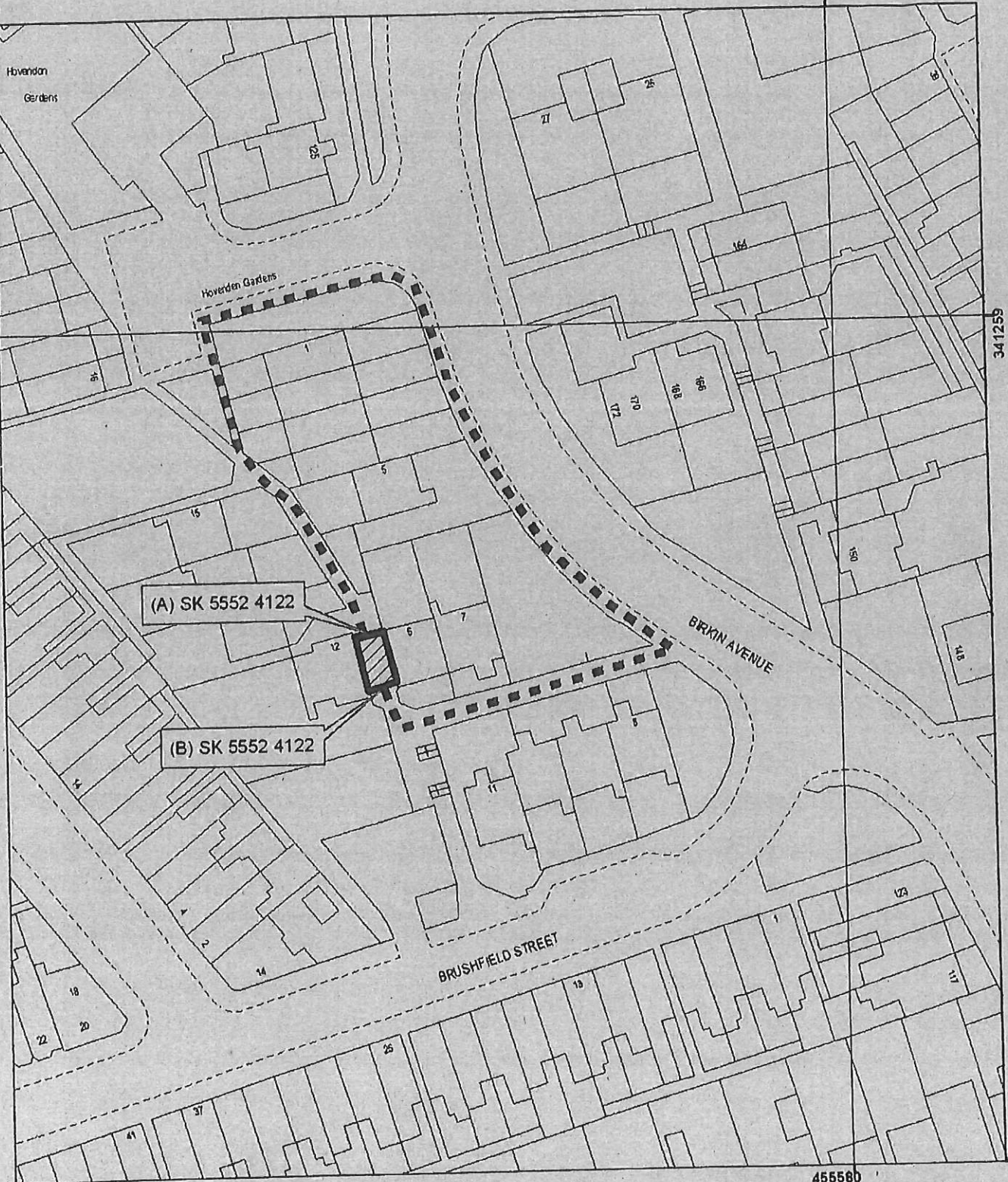
341259

341259

455480


455580

341159



Nottingham City Council (Hovenden Gardens, Hyson Green) Gating Order 2012 (GO5010)

Legend

- ■ ■ alternative route
-  part of footpath subject of Gating Order

This product is on
the public domain
This product is to
be used for
information only



Environment and Regeneration

Scale 1:625

This map is reproduced from Ordnance Survey material with the permission of Ordnance Survey on behalf of the Controller of Her Majesty's Stationery Office © Crown copyright
Unauthorised reproduction infringes Crown copyright and may lead to prosecution or civil proceedings Nottingham City Council 100019317 2011.

NOTTINGHAM CITY COUNCIL (HOVENDEN GARDENS, HYSON GREEN,
NOTTINGHAM) GATING ORDER 2012 (GO 5010)

(ANTI-SOCIAL BEHAVIOUR, CRIME AND POLICING ACT 2014, CHAPTER 2
SECTION 59 – 75)

Pursuant to section 60(2) of the Anti-social Behaviour, Crime and Policing Act 2014 the period that the Nottingham City Council (Hovenden Gardens, Hyson Green, Nottingham) Gating Order 2012 has effect has been extended. This extension was approved by Castle, Hyson Green and Arboretum and Radford Area Committee on 16 September 2020. This Order will now expire on 18 October 2023.

Dated this 2nd day of October 2020

Signed: 

Authorised Signatory

